

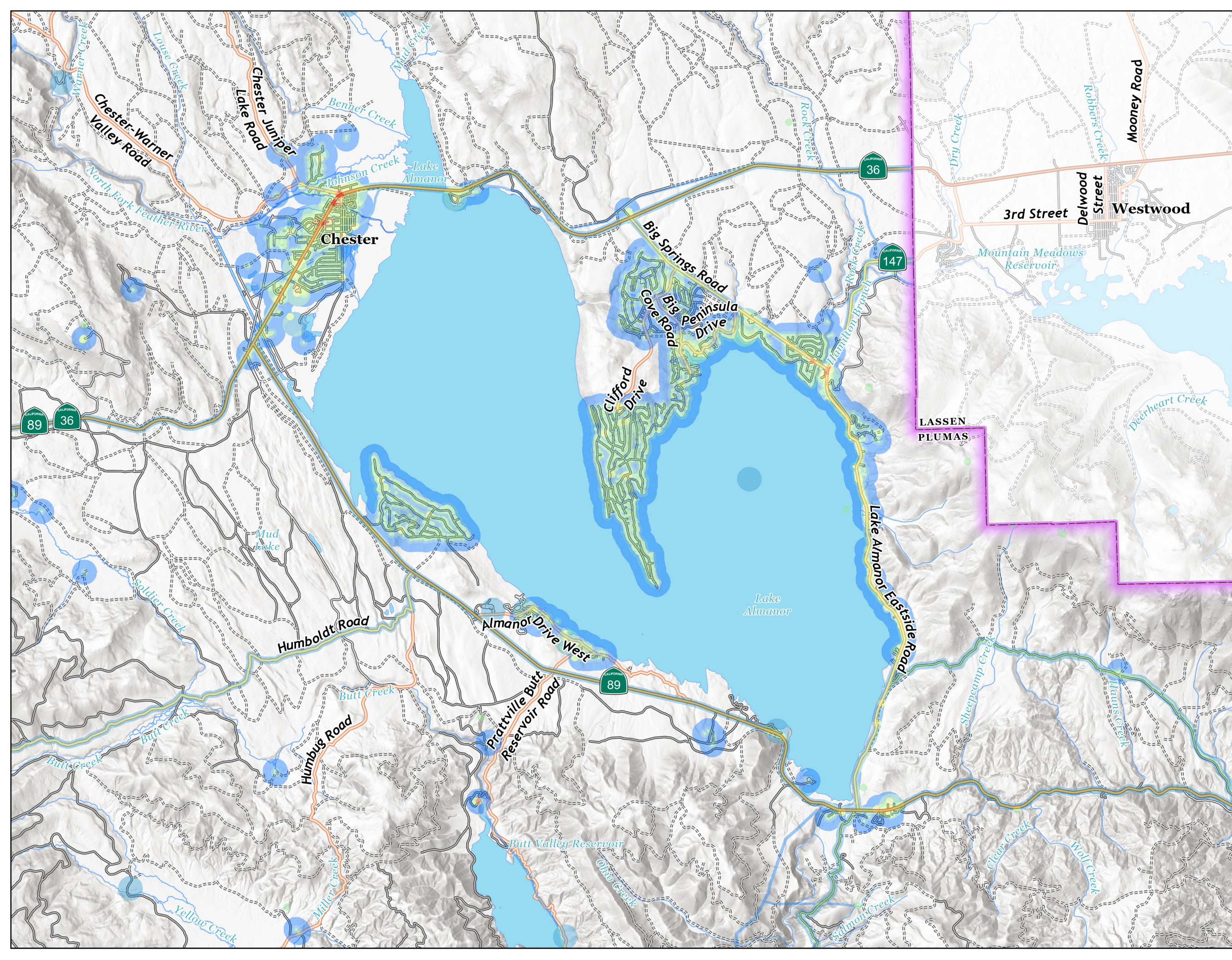
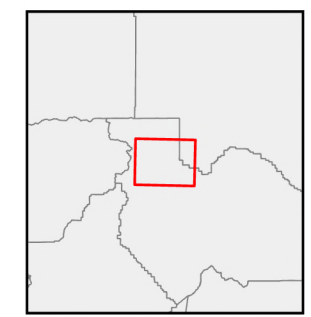
# High Value Resources & Assets Map

## Almanor / Chester Area

**HVRA**

- Highest Value
- Lowest Value
- Counties
- Collector
- Major Road
- Minor Road
- Service
- Track


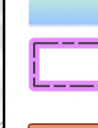






0 0.5 1 2 Kilometers  
0 0.5 1 2 Miles  
1:85,000

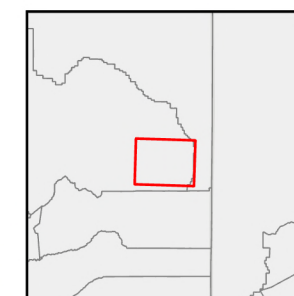
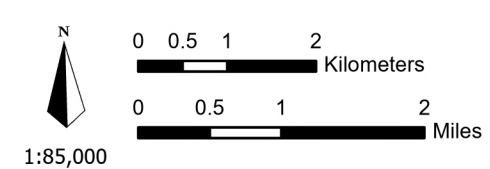


# High Value Resources & Assets Map

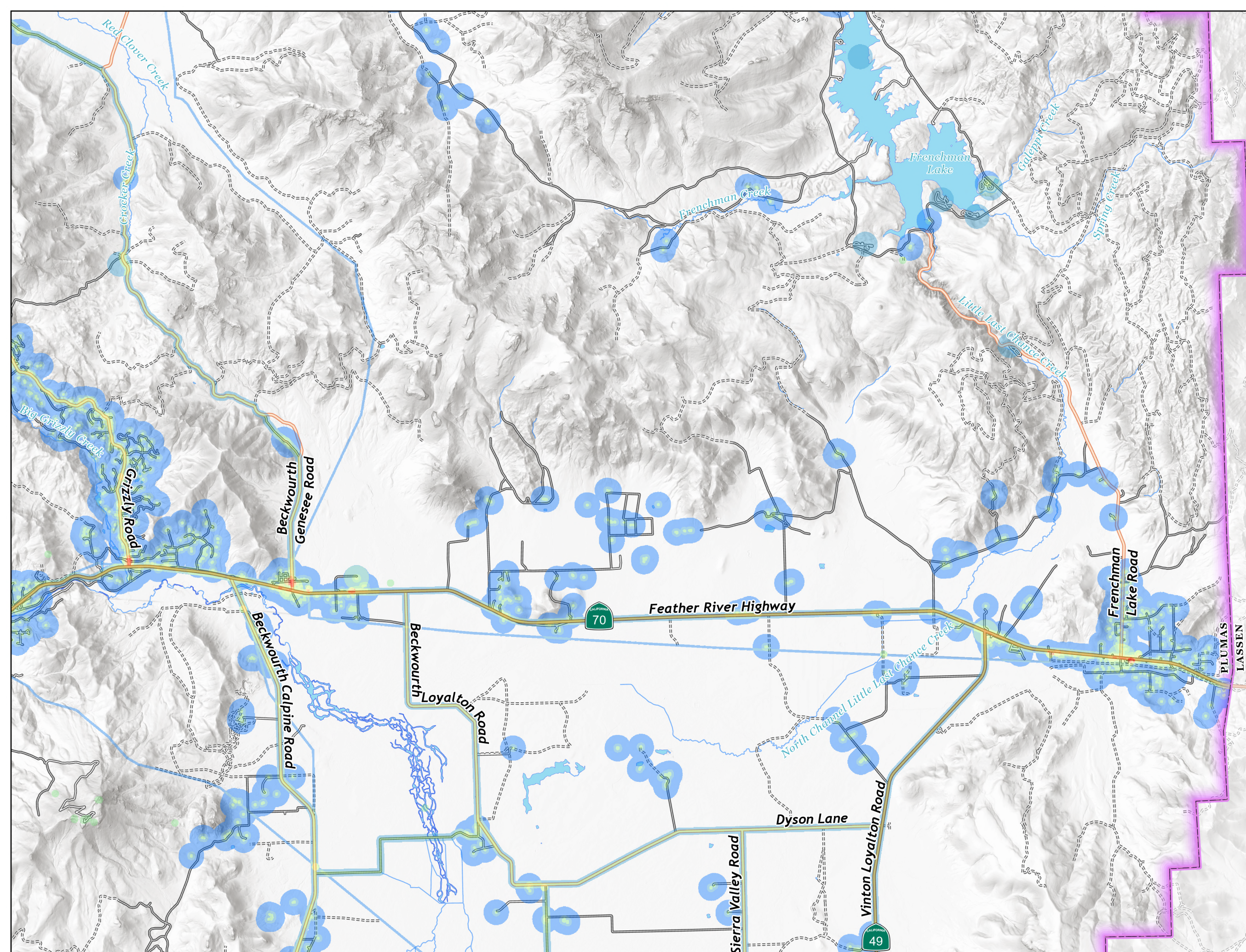
## Beckwourth Area

**HVRA**

-  Highest Value
-  Lowest Value
-  Counties
-  Collector
-  Major Road
-  Minor Road
-  Service
-  Track



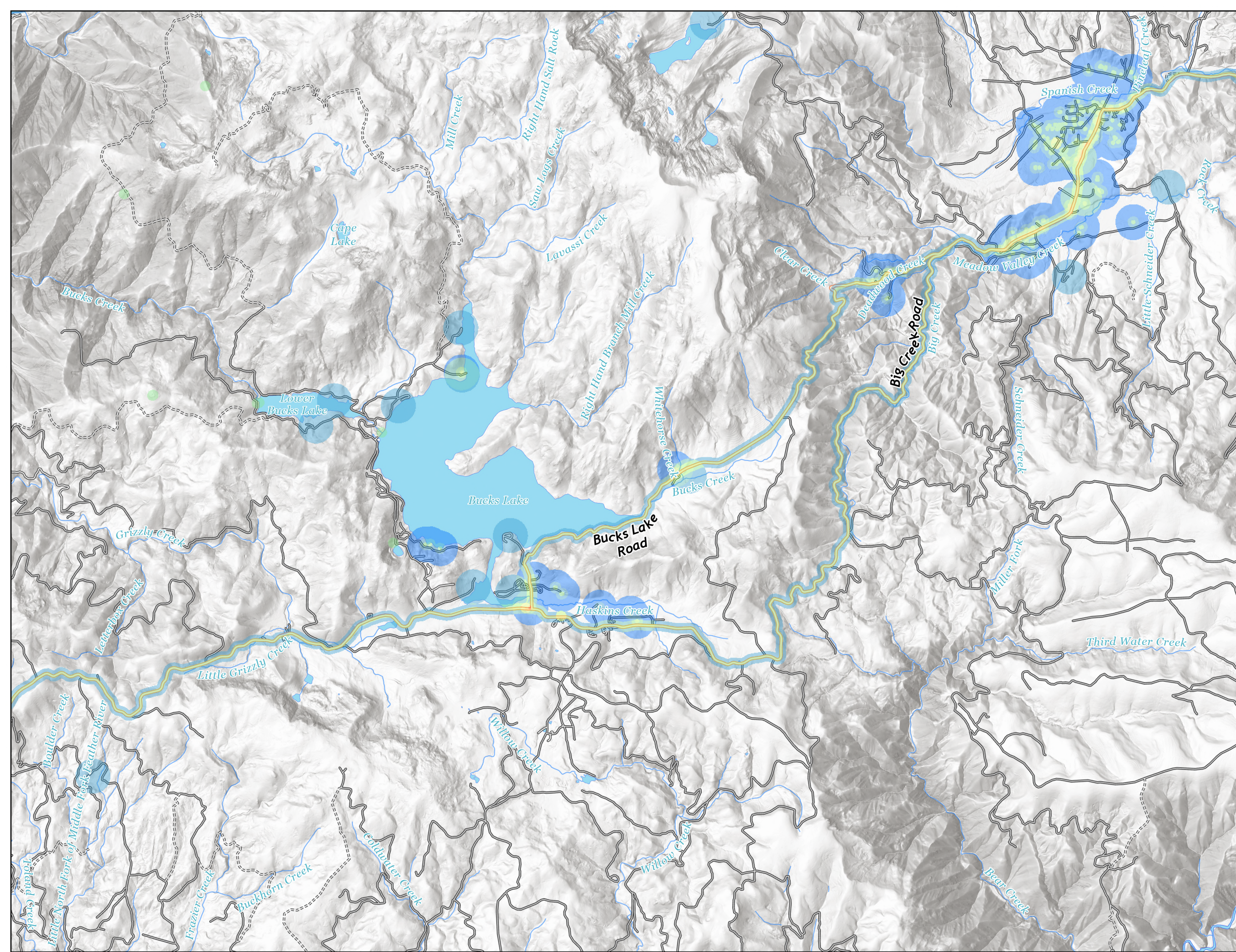
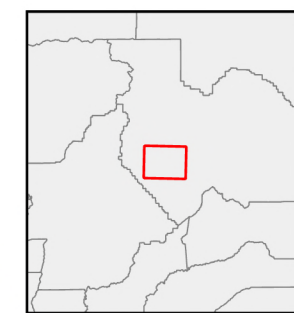

**DEER CREEK RESOURCES**  
Updated: 11/6/2025



# High Value Resources & Assets Map

## Bucks Lake Area

**HVRA**



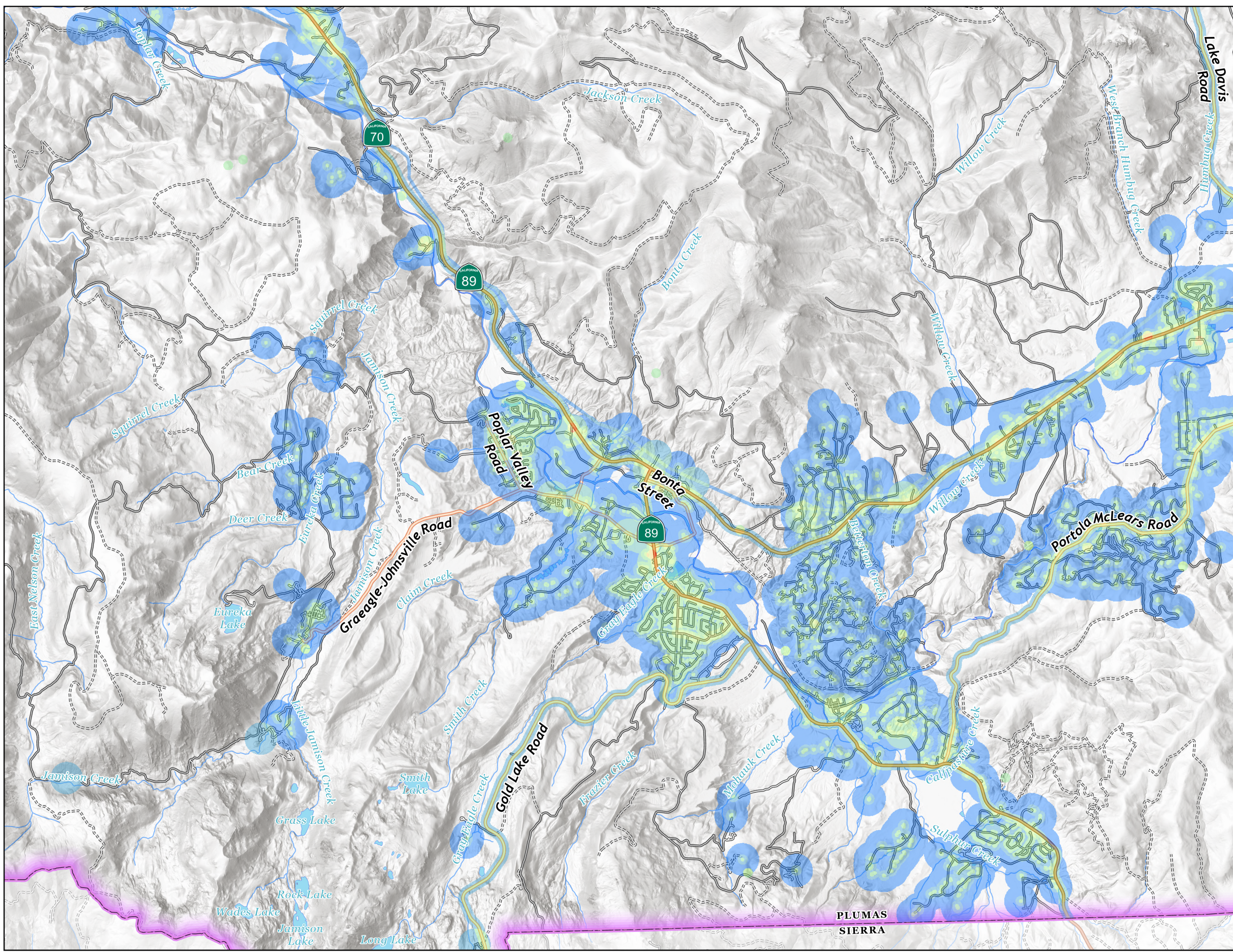
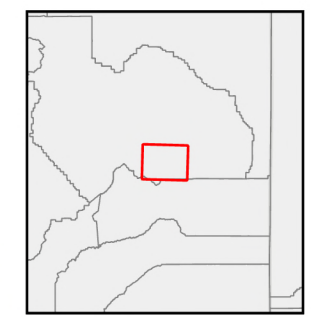
# High Value Resources & Assets Map

## Graeagle/Blairsdan Area

**HVRA**

- Highest Value
- Lowest Value
- Counties
- Collector
- Major Road
- Minor Road
- Service
- Track


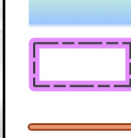







0 0.5 1 2 Kilometers  
0 0.4 0.8 1.6 Miles  
1:65,000

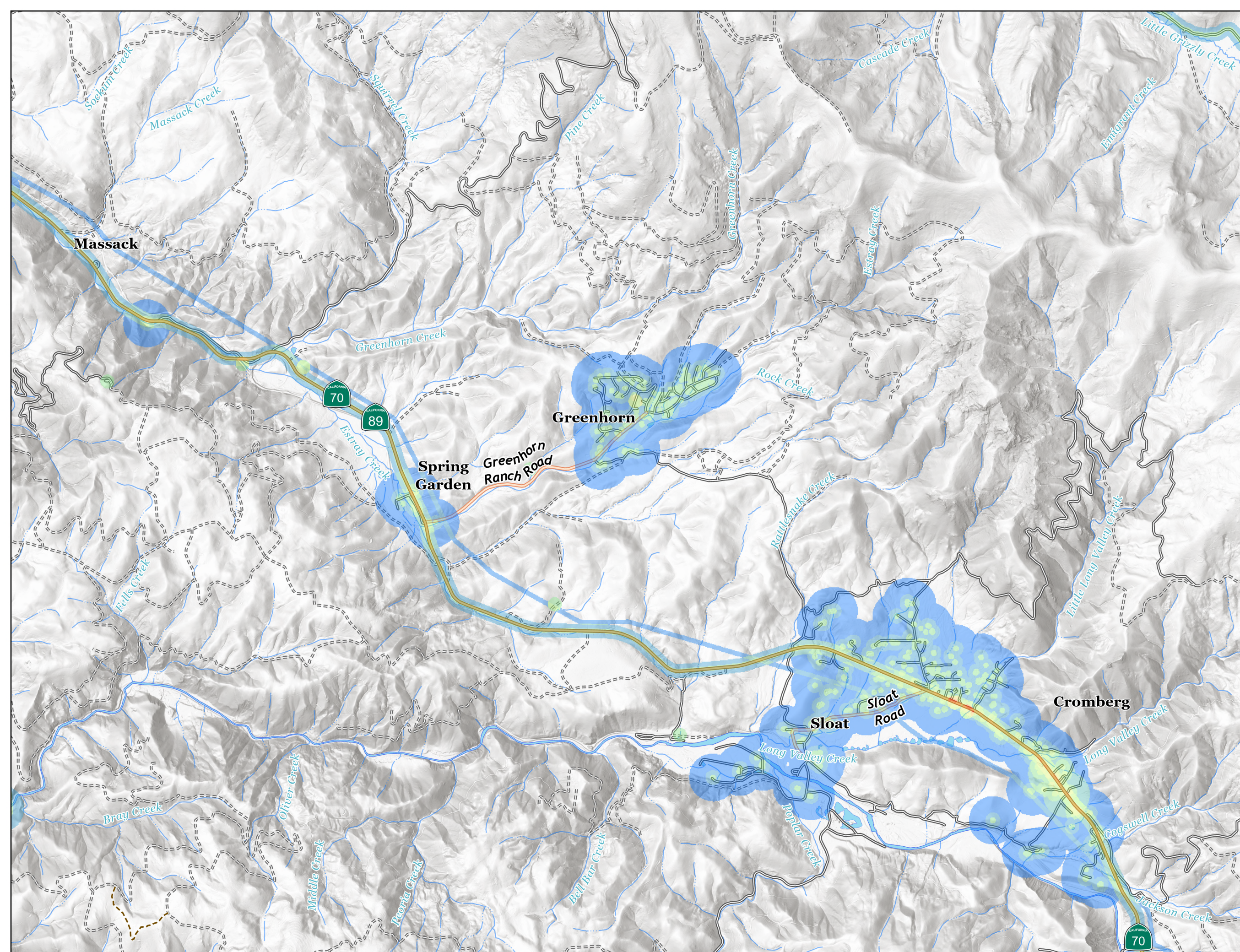
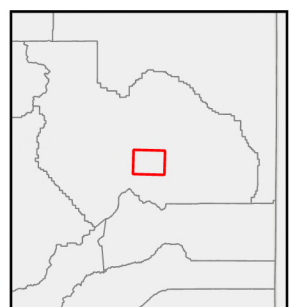


# High Value Resources & Assets Map

## Greenhorn Area

**HVRA**

-  Highest Value
-  Lowest Value
-  Counties
-  Collector
-  Major Road
-  Minor Road
-  Service
-  Path
-  Track

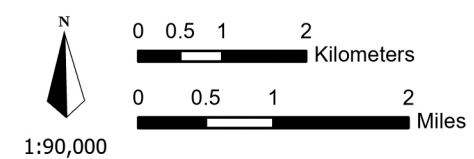


# High Value Resources & Assets Map

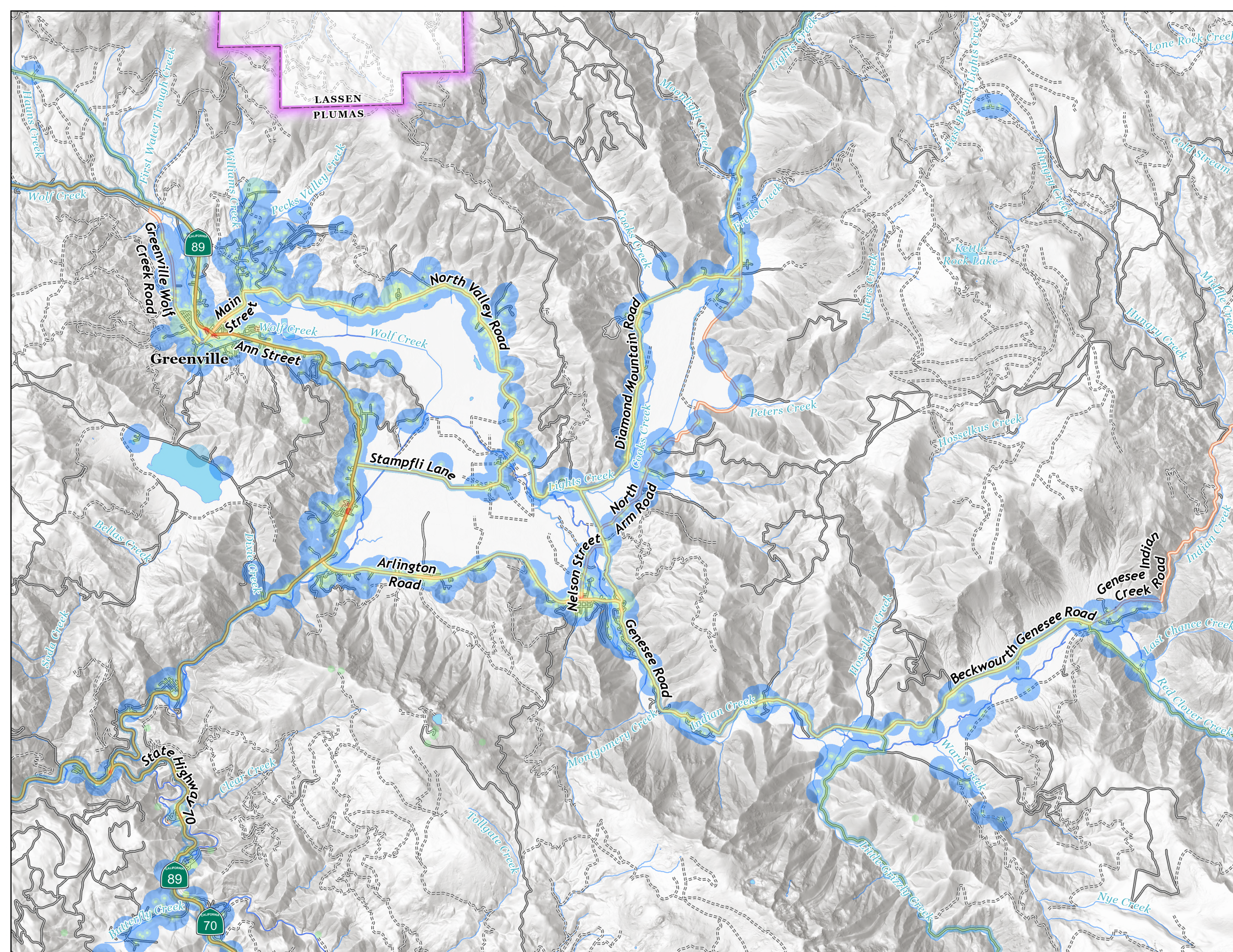
## Greenville/Indian Valley Area

**HVRA**

- Highest Value
- Lowest Value
- Counties
- Collector
- Major Road
- Minor Road
- Service
- Track




**DEER CREEK RESOURCES**  
Updated: 11/6/2025

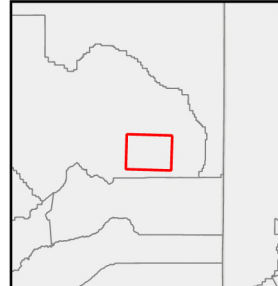


# High Value Resources & Assets Map

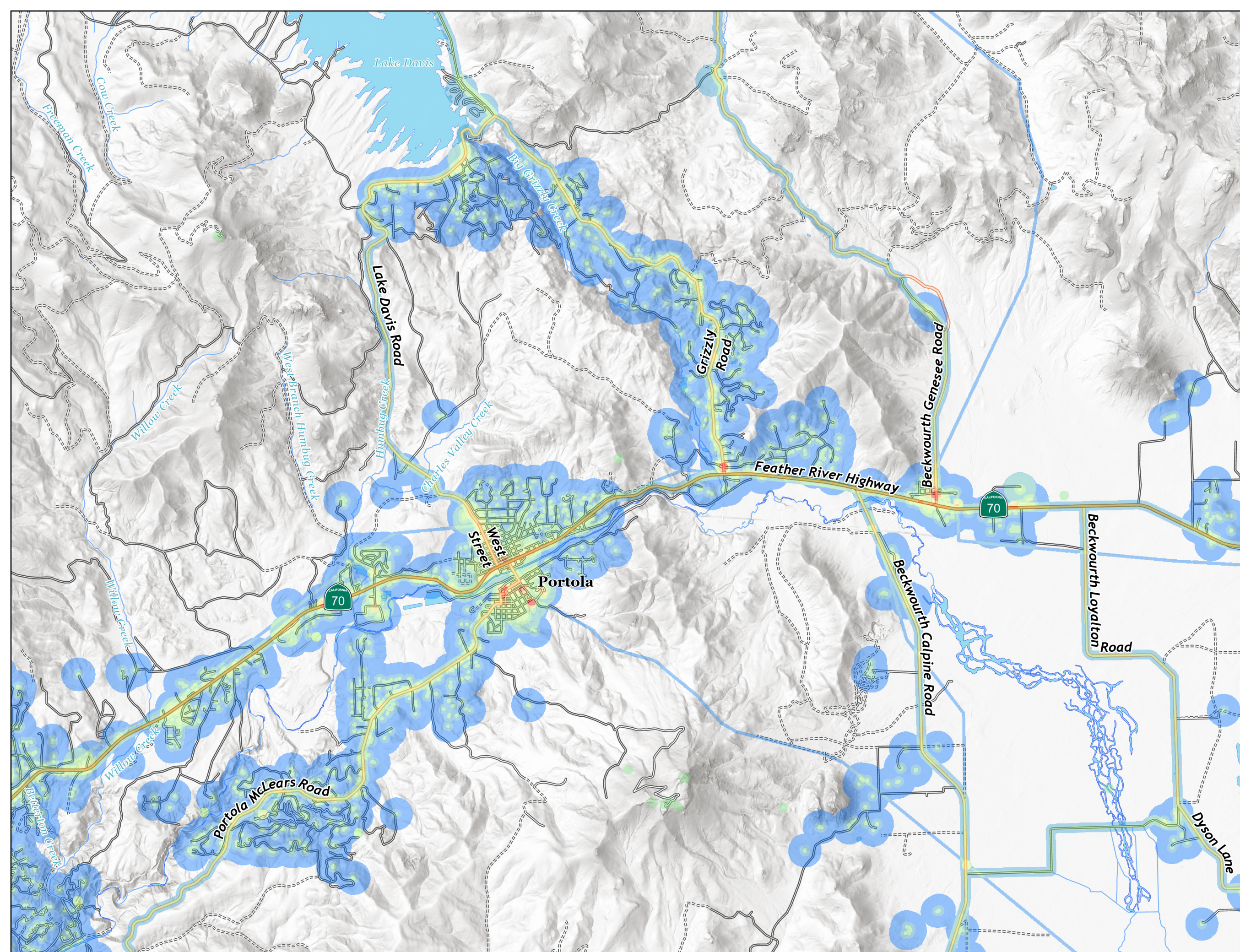
Portola Area

**HVRA**

-  Highest Value
-  Lowest Value
-  Counties
-  Collector
-  Major Road
-  Minor Road
-  Service
-  Track



**DEER CREEK RESOURCES**  
Updated: 11/6/2025



# High Value Resources & Assets Map

## Quincy Area

**HVRA**

Highest Value

Lowest Value

Counties

Collector

Major Road

Minor Road

Service

Track

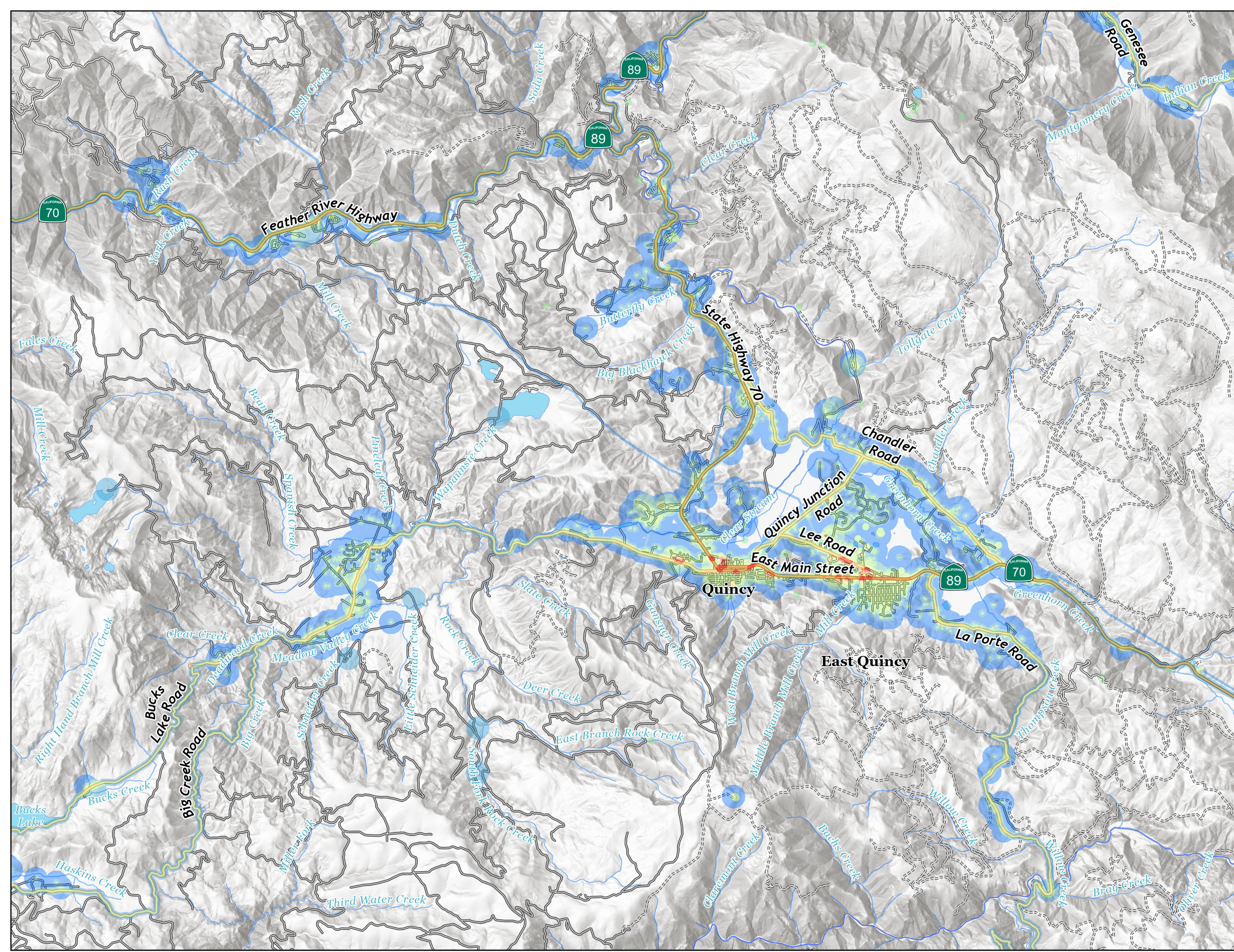
0 0.5 1 2 Kilometers

0 0.5 1 2 Miles

1:90,000








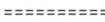




DEER CREEK RESOURCES

Updated: 11/6/2025

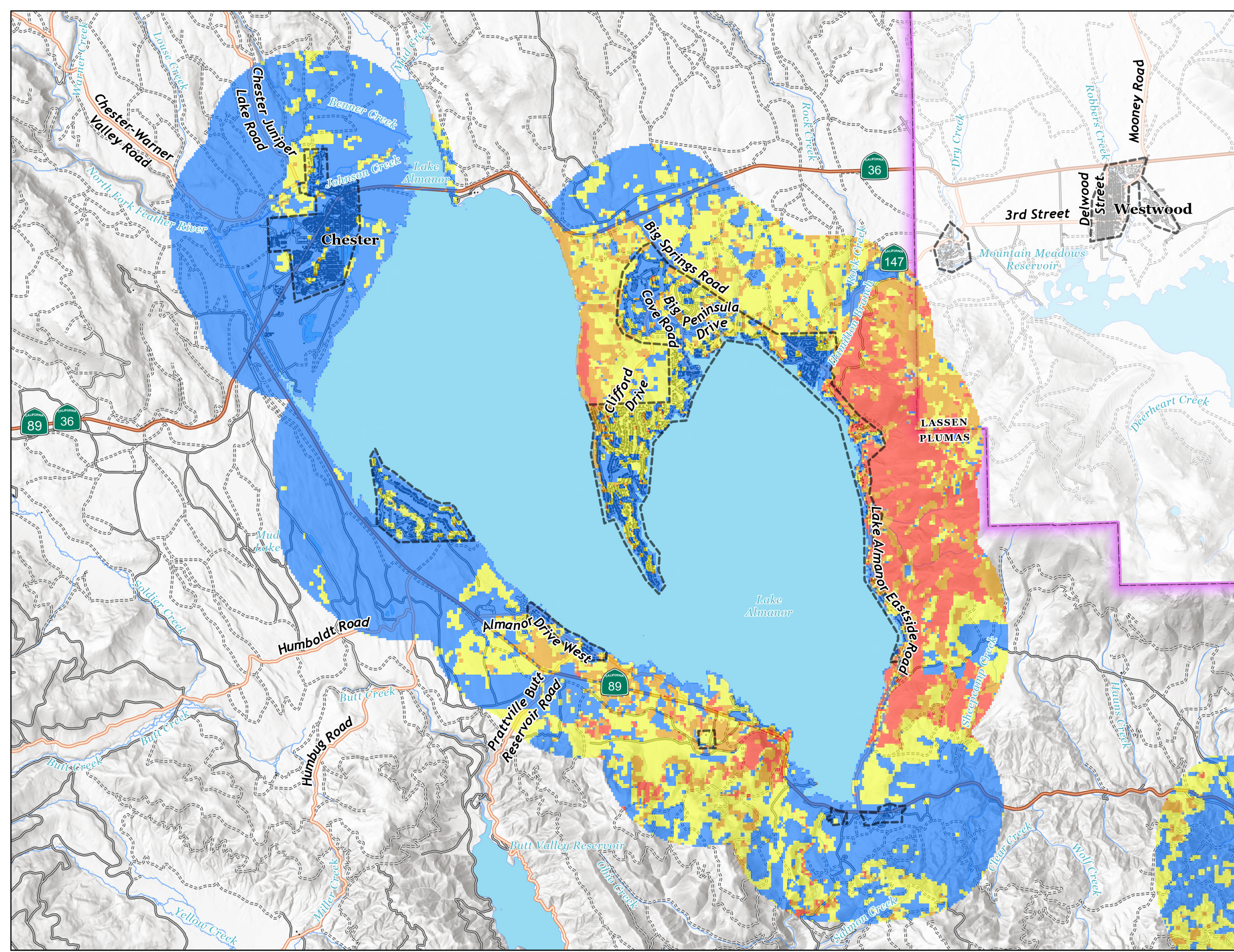
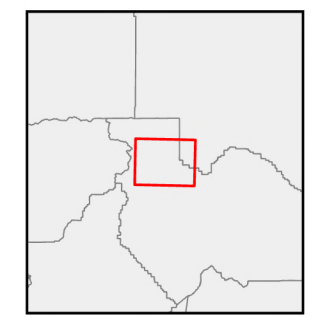
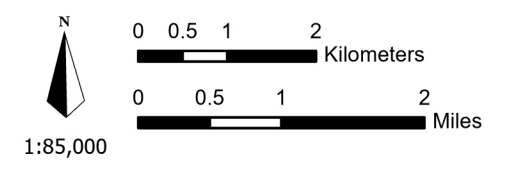


# Current Threat Map

## Almanor / Chester Area

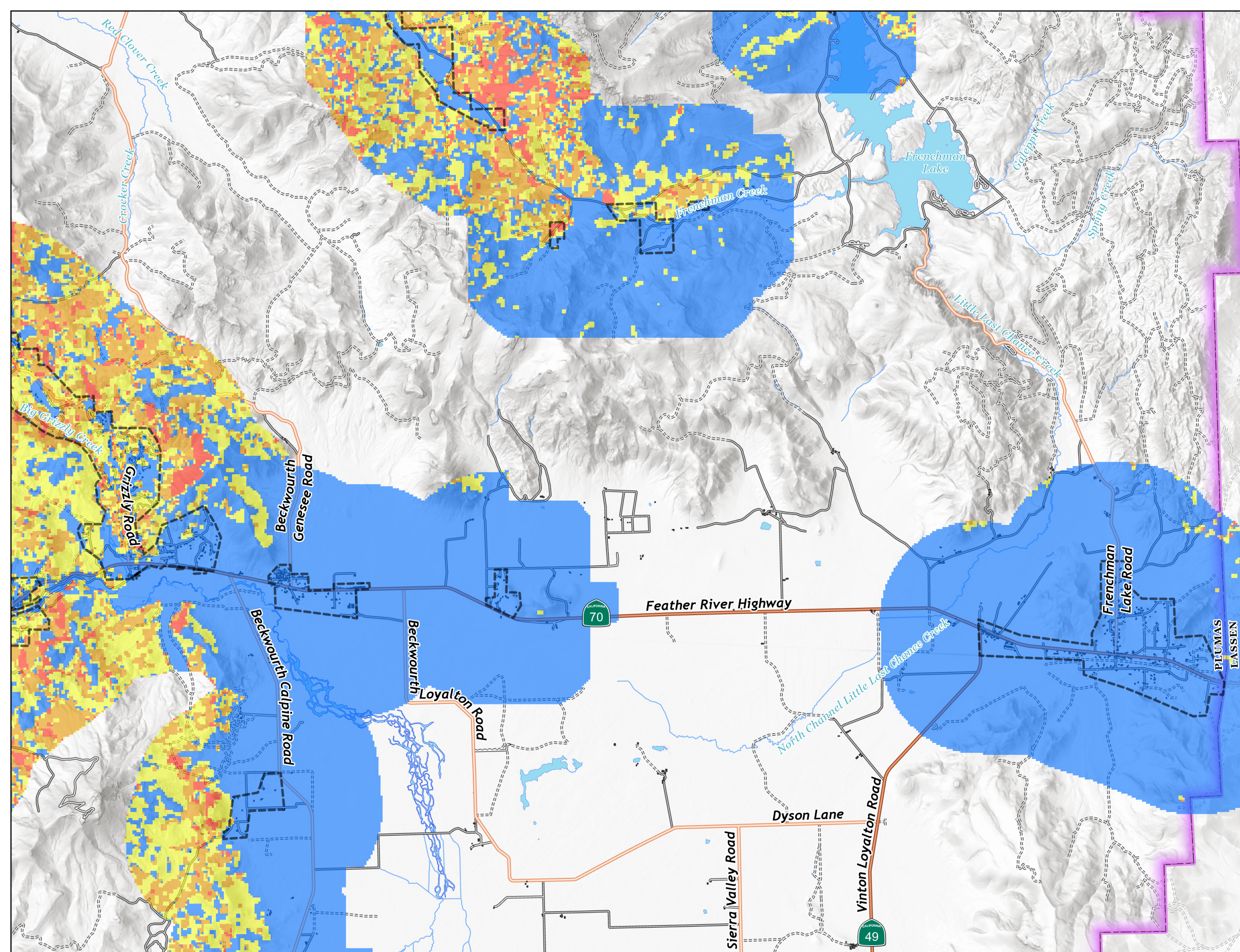
-  Counties
  -  WUI - Urban Core
  -  Building Footprint
  -  Collector
  -  Major Road
  -  Minor Road
  -  Service
  -  Track
- Threat Zones**
-  Moderate
  -  High
  -  Very High
  -  Extreme

Note: This product is compiled from current data and represents current risk. It does not represent future wildfire threats that will change based on future conditions



# Current Threat Map

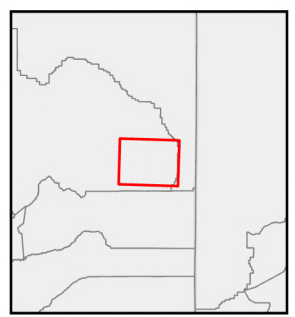
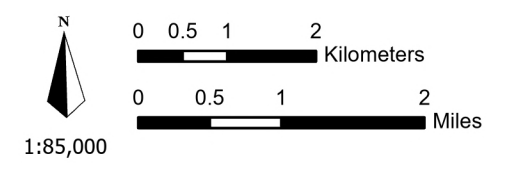
## Beckwourth Area



- Counties
- WUI - Urban Core
- Building Footprint
- Collector
- Major Road
- Minor Road
- Service
- Track

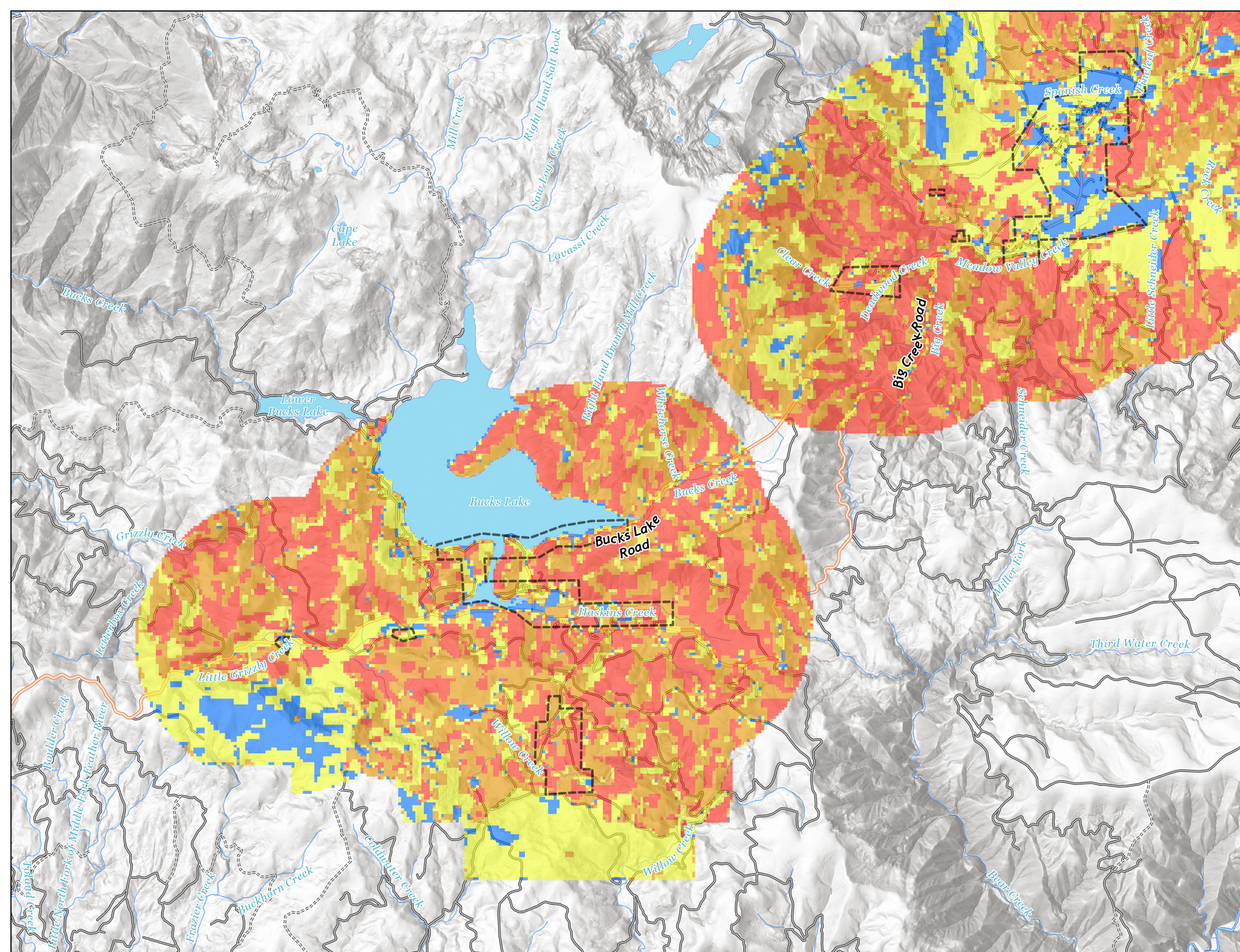
- Threat Zones**
- Moderate
  - High
  - Very High
  - Extreme

Note: This product is compiled from current data and represents current risk. It does not represent future wildfire threats that will change based on future conditions



# Current Threat Map

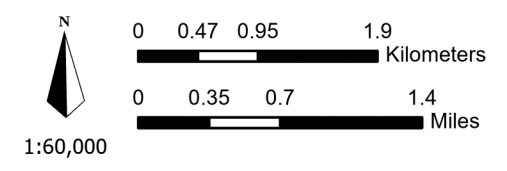
## Bucks Lake Area



- Counties
- WUI - Urban Core
- Building Footprint
- Major Road
- Minor Road
- Service
- Track








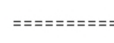
- Threat Zones**
- Moderate
  - High
  - Very High
  - Extreme





Note: This product is compiled from current data and represents current risk. It does not represent future wildfire threats that will change based on future conditions



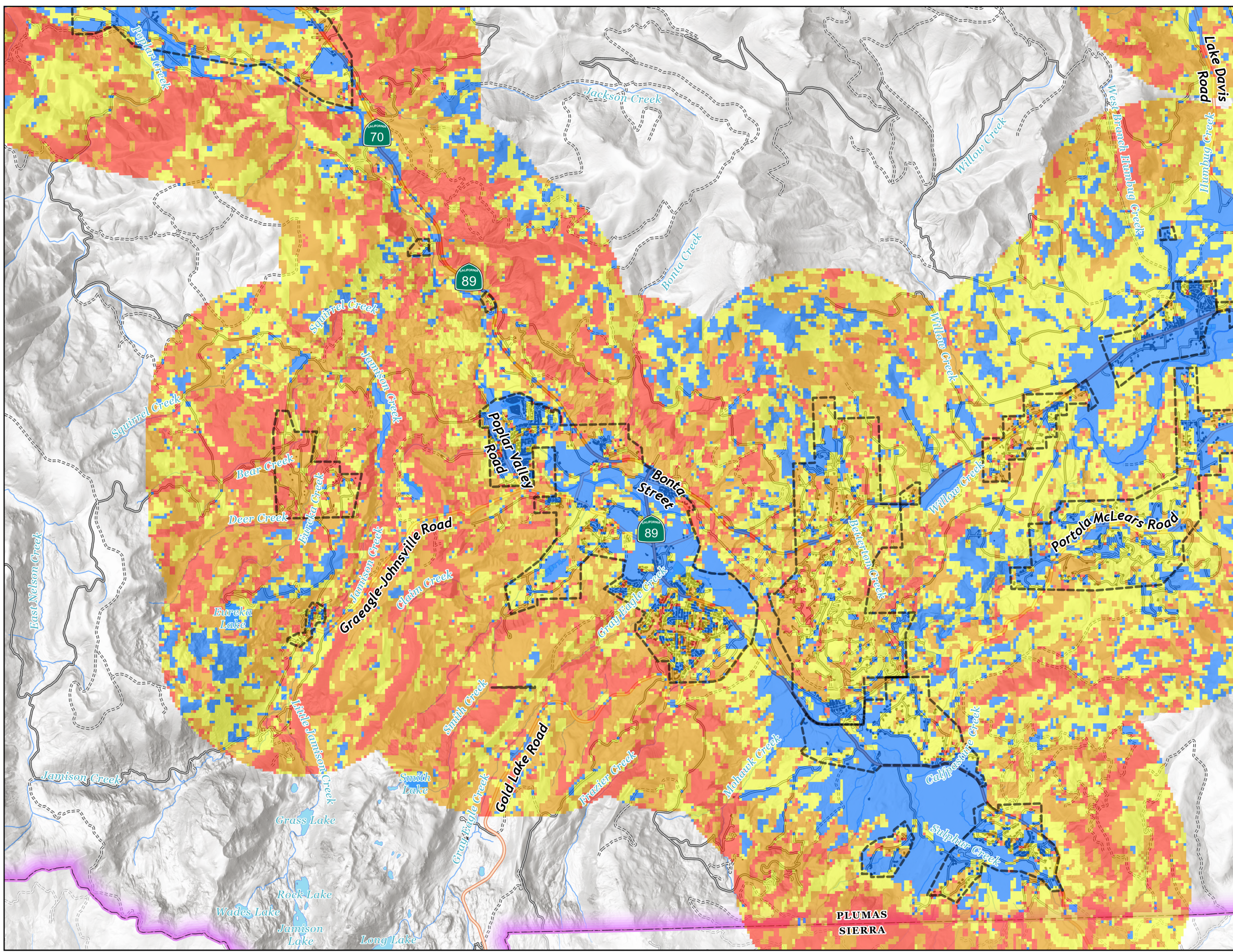
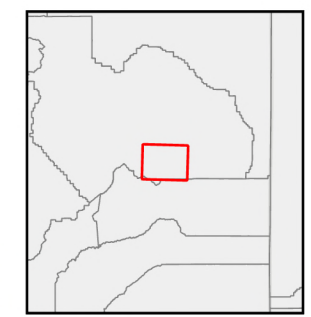
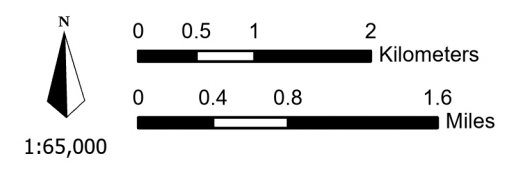
# Current Threat Map

## Graeagle/Blairsdan Area

-  Counties
-  WUI - Urban Core
-  Building Footprint
-  Collector
-  Major Road
-  Minor Road
-  Service
-  Track

- Threat Zones**
-  Moderate
  -  High
  -  Very High
  -  Extreme

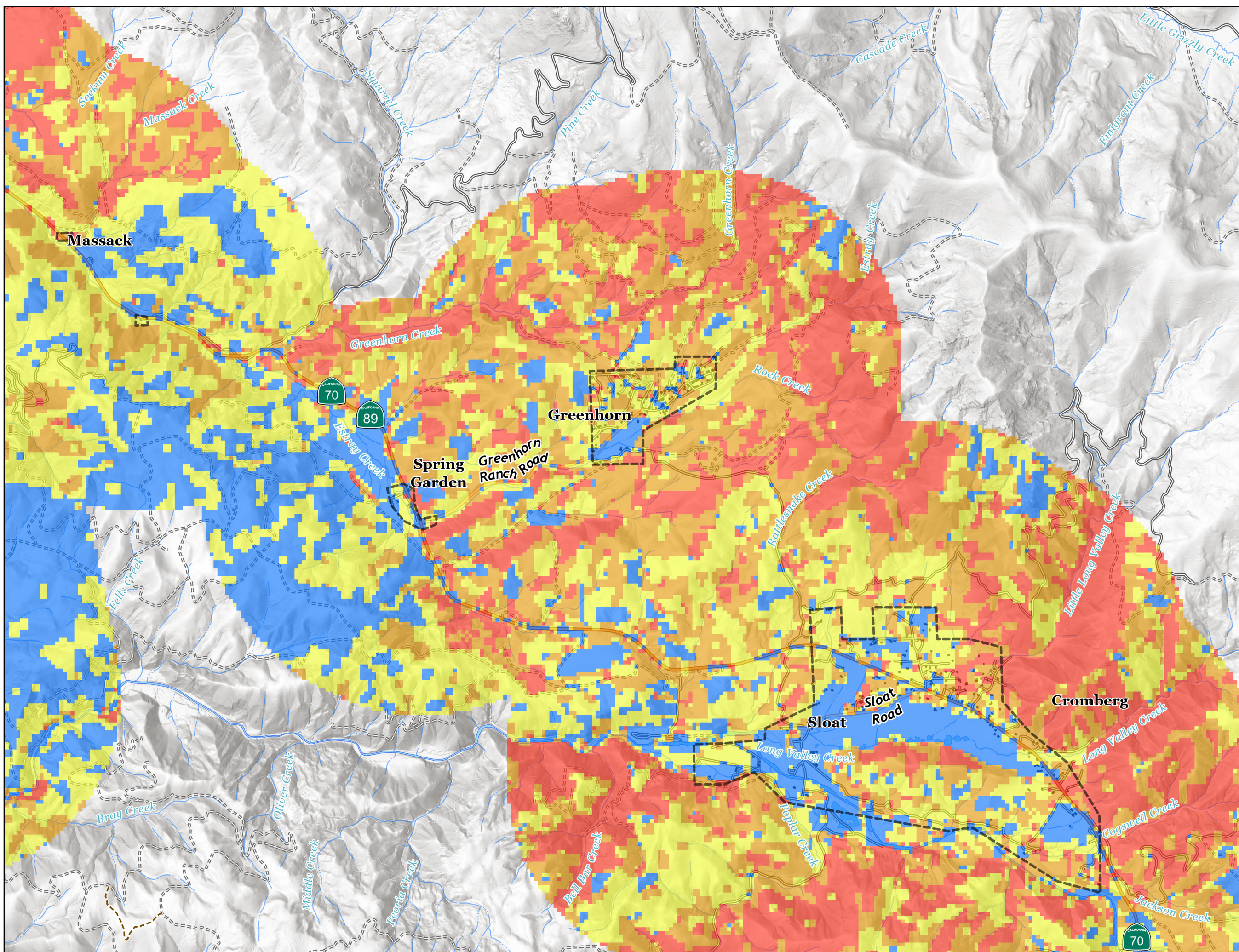
Note: This product is compiled from current data and represents current risk. It does not represent future wildfire threats that will change based on future conditions



PLUMAS  
SIERRA

# Current Threat Map

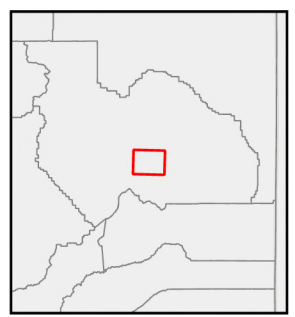
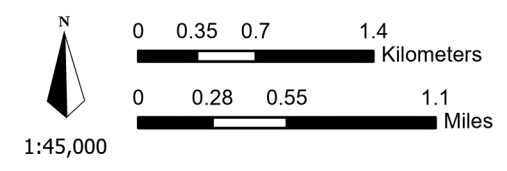
## Greenhorn Area



- Counties
- WUI - Urban Core
- Building Footprint
- Collector
- Major Road
- Minor Road
- Service
- Path
- Track

- Threat Zones**
- Moderate
  - High
  - Very High
  - Extreme

Note: This product is compiled from current data and represents current risk. It does not represent future wildfire threats that will change based on future conditions

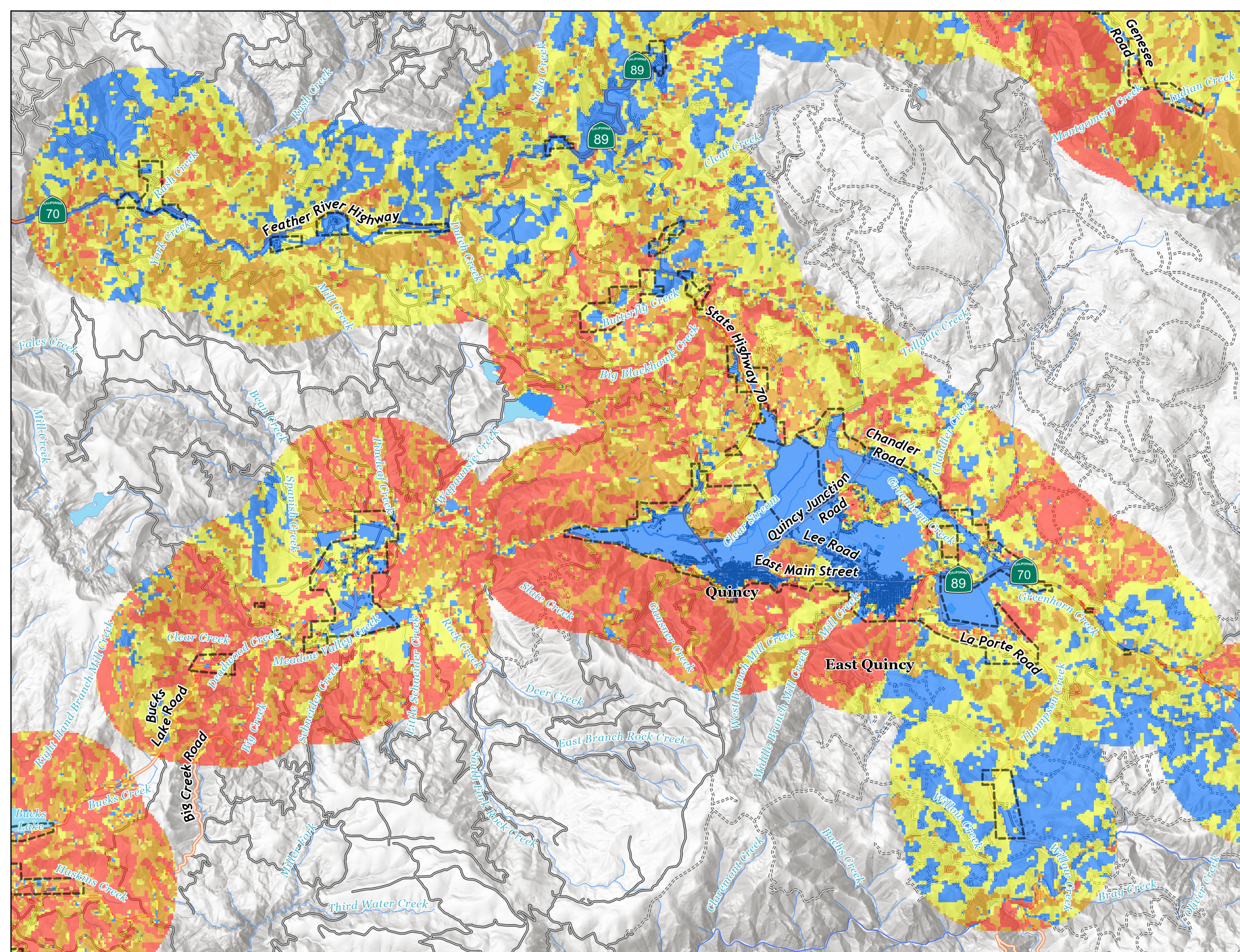






# Current Threat Map

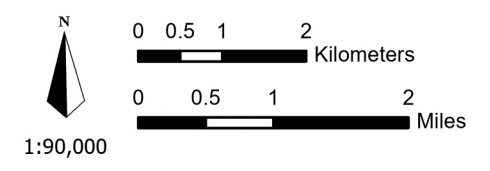
## Quincy Area



- Counties
- WUI - Urban Core
- Building Footprint
- Collector
- Major Road
- Minor Road
- Service
- Track

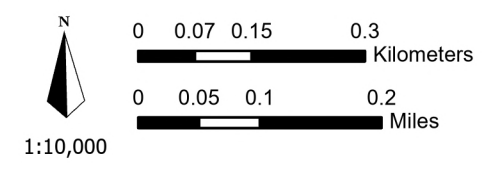
- Threat Zones**
- Moderate
  - High
  - Very High
  - Extreme

Note: This product is compiled from current data and represents current risk. It does not represent future wildfire threats that will change based on future conditions

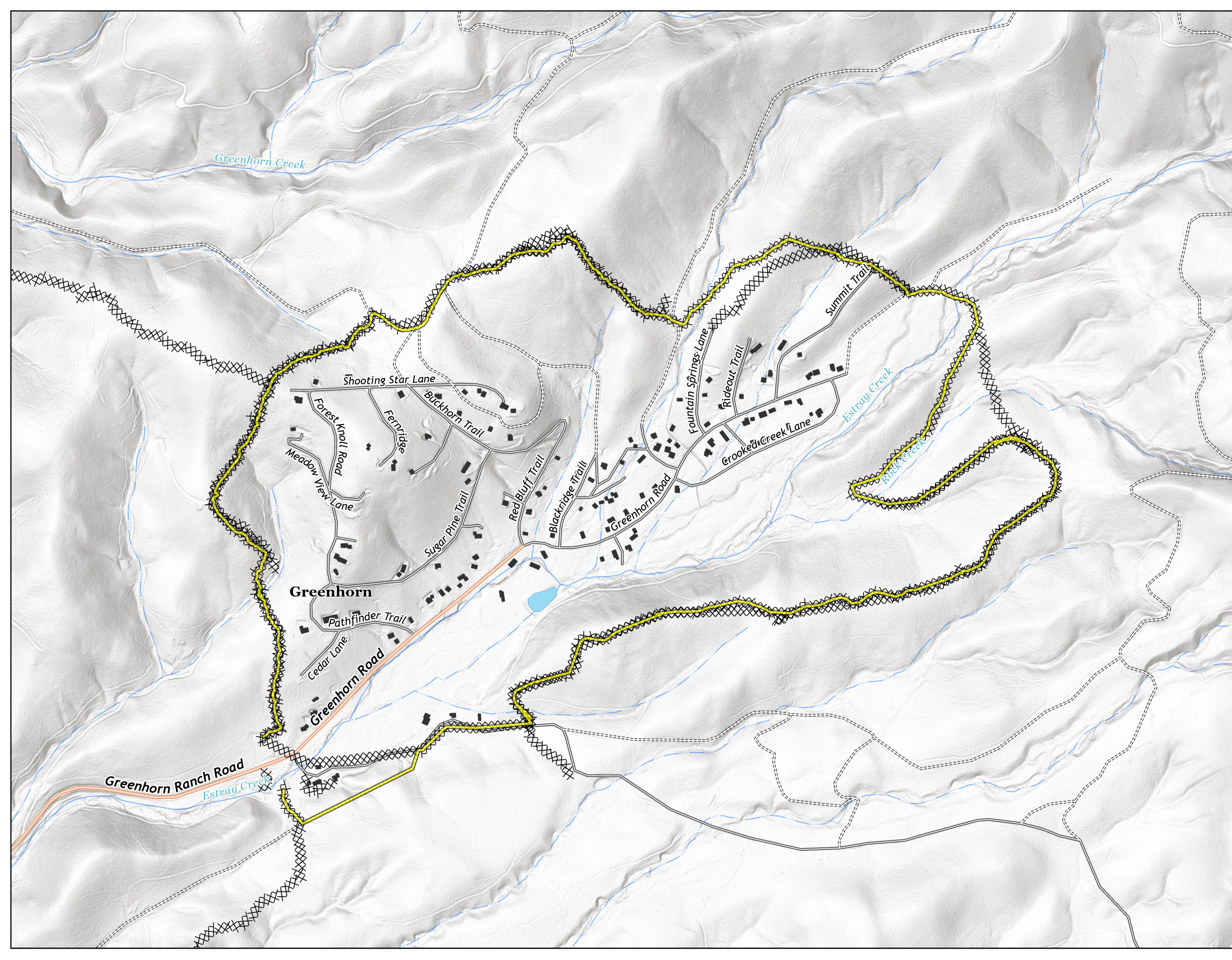


# Proposed Community Encompassing Fireline *Greenhorn*









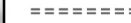
- Proposed CEFL
- Previous Dozer Line
- Building Footprint
- Major Road
- Minor Road
- Service
- Track

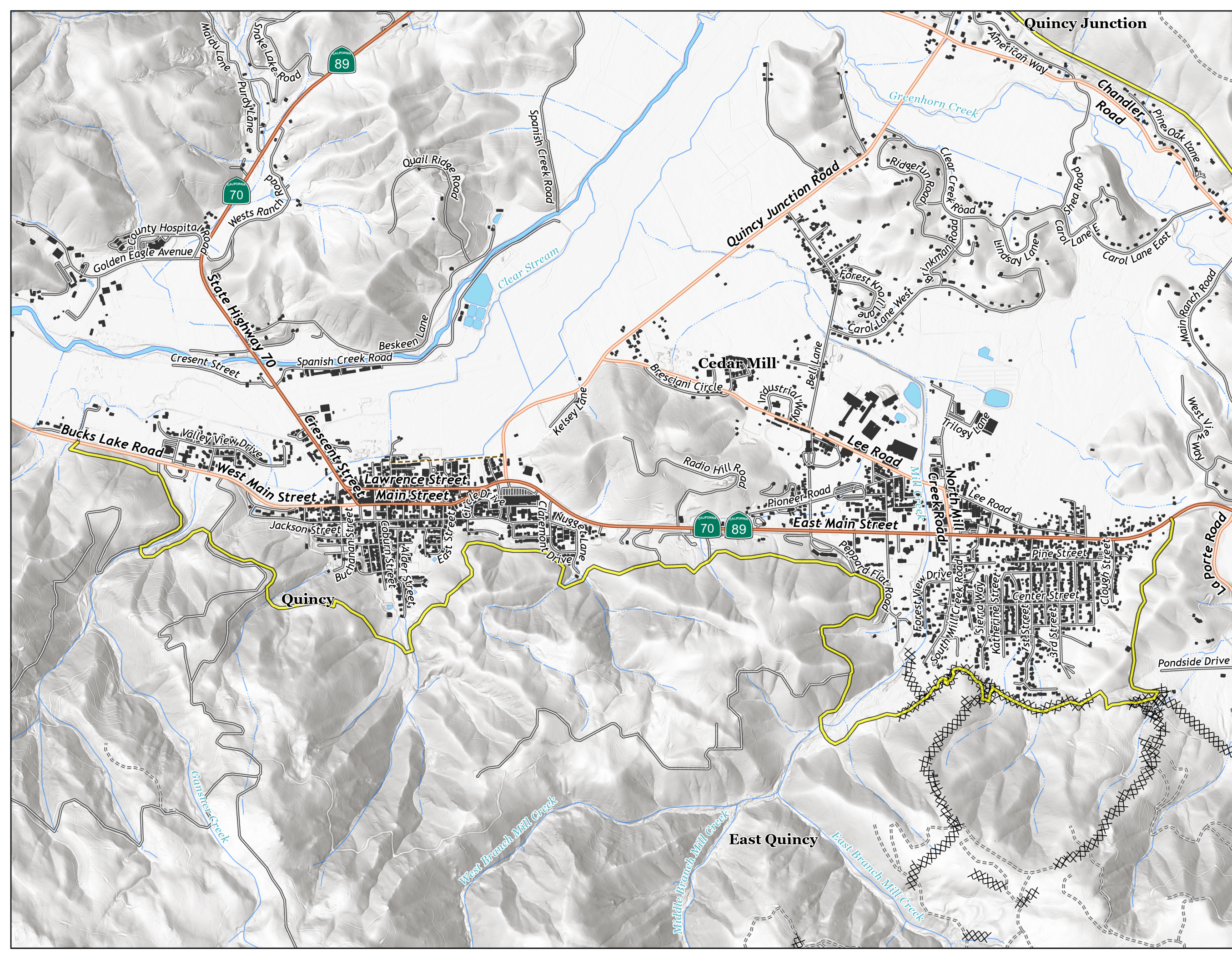
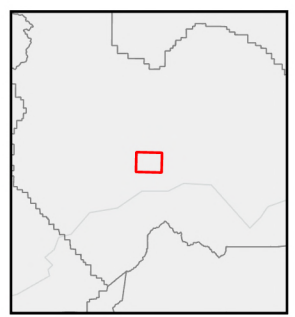
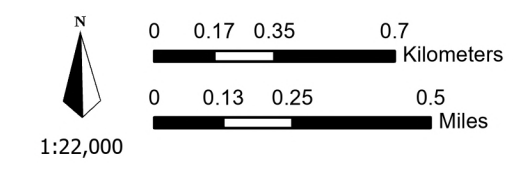


DEER CREEK  
RESOURCES  
Updated: 11/6/2025



# Proposed Community Encompassing Fireline Quincy

-  Proposed CEFL
-  Previous Dozer Line
-  Building Footprint
-  Collector
-  Major Road
-  Minor Road
-  Service
-  Path
-  Track





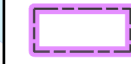







# Recommended Projects Map

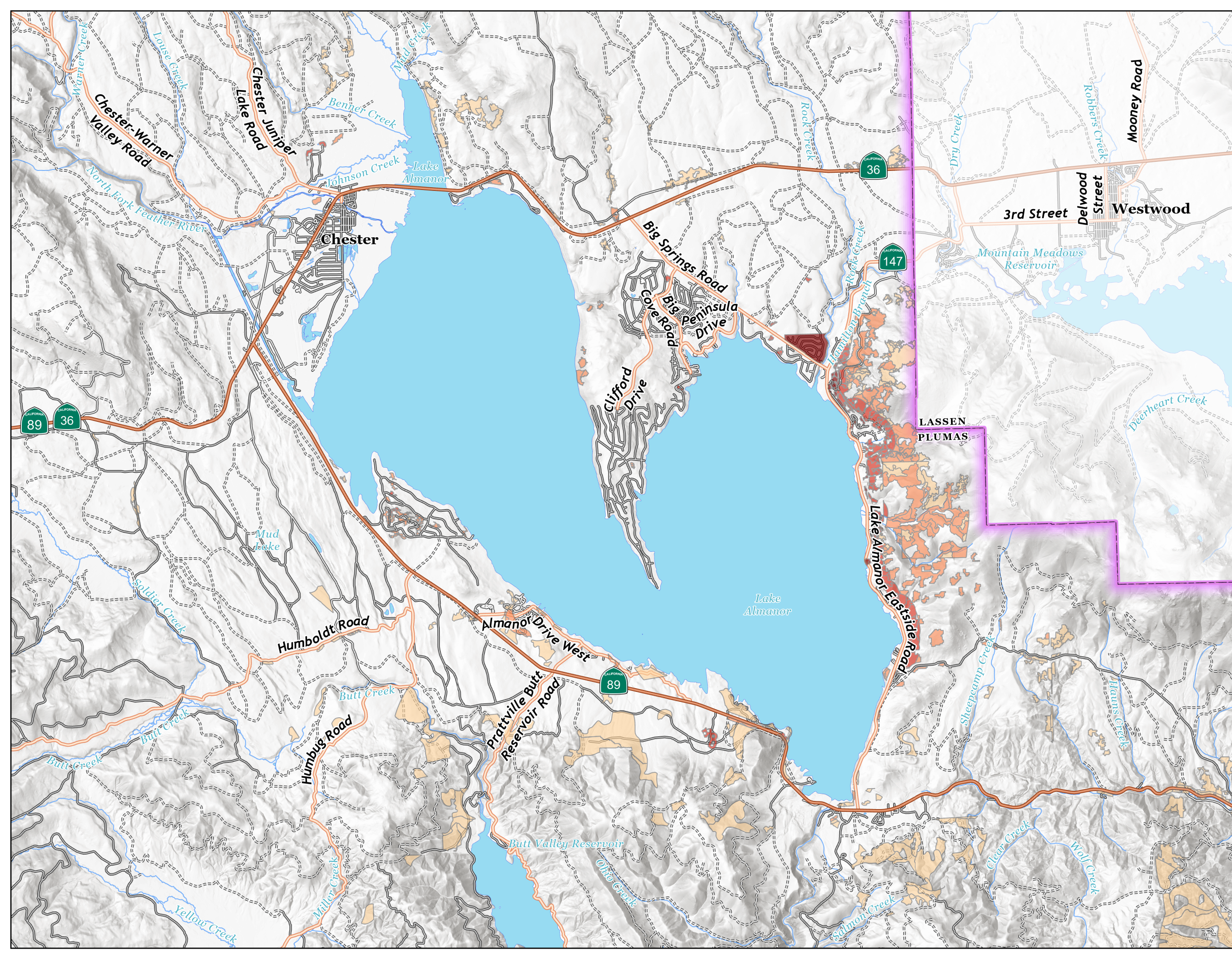
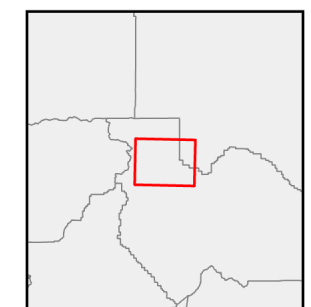
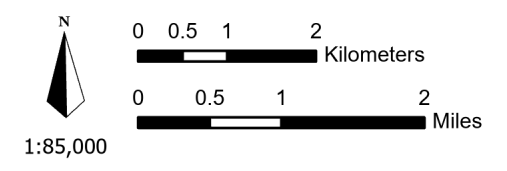
## Almanor / Chester Area

### Recommended Projects

#### Priority Rank

-  Moderate
-  High
-  Very High
-  Extreme
-  Counties

-  Collector
-  Major Road
-  Minor Road
-  Service
-  Track









# Recommended Projects Map

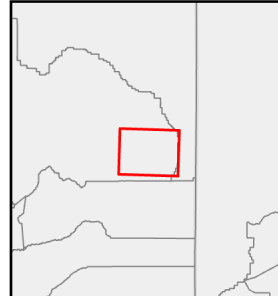
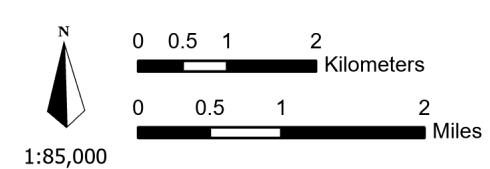
## Beckwourth Area

### Recommended Projects

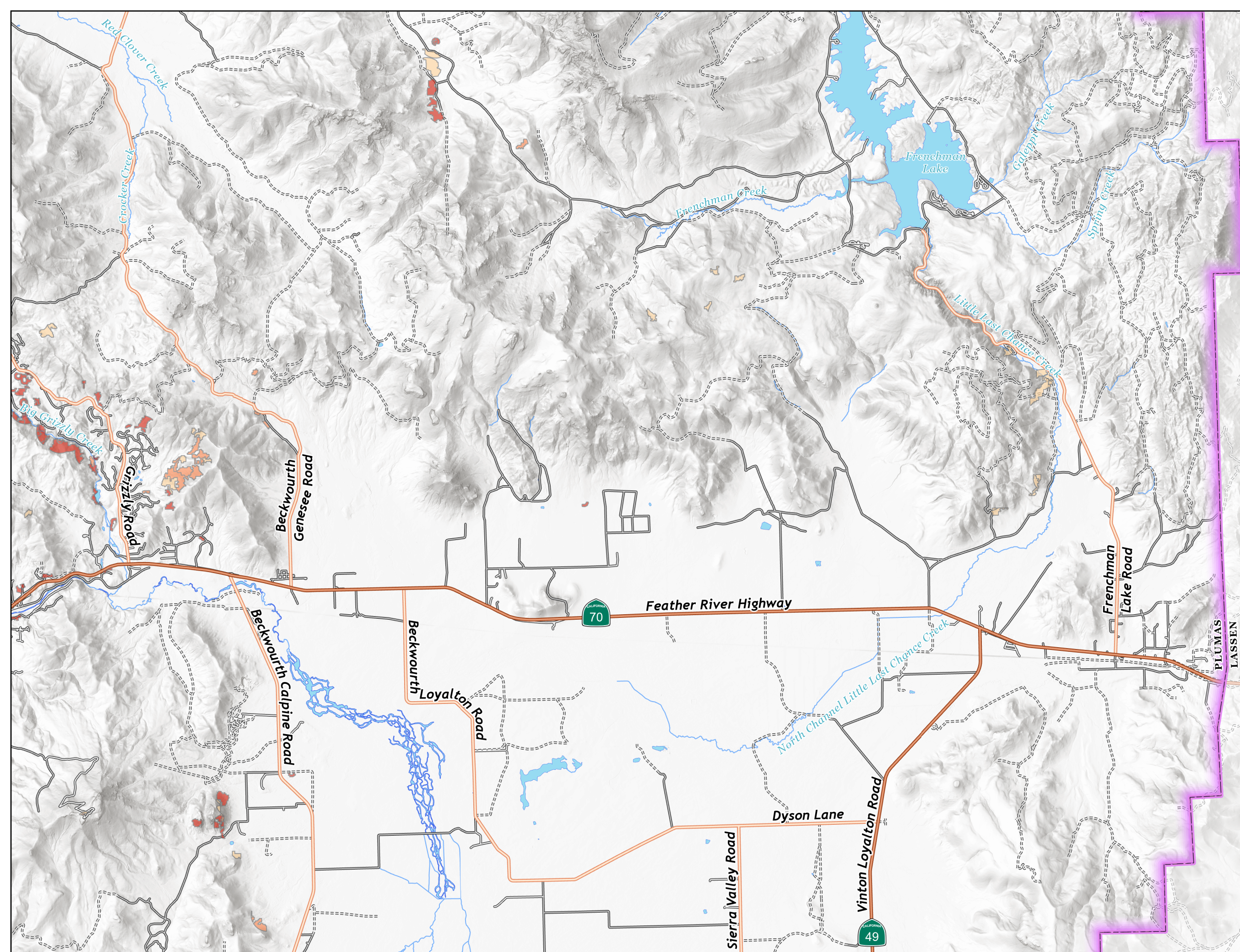
#### Priority Rank

-  Moderate
-  High
-  Very High
-  Extreme

-  Counties
-  Collector
-  Major Road
-  Minor Road
-  Service
-  Track



**DEER CREEK RESOURCES**  
Updated: 31/12/2026





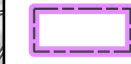






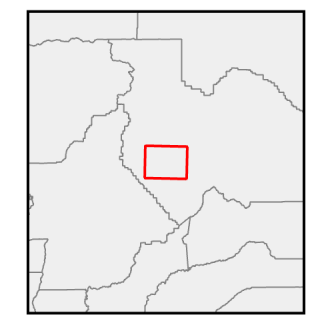
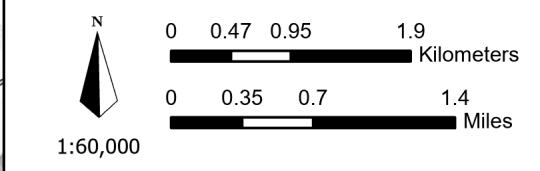
# Recommended Projects Map

## Bucks Lake Area

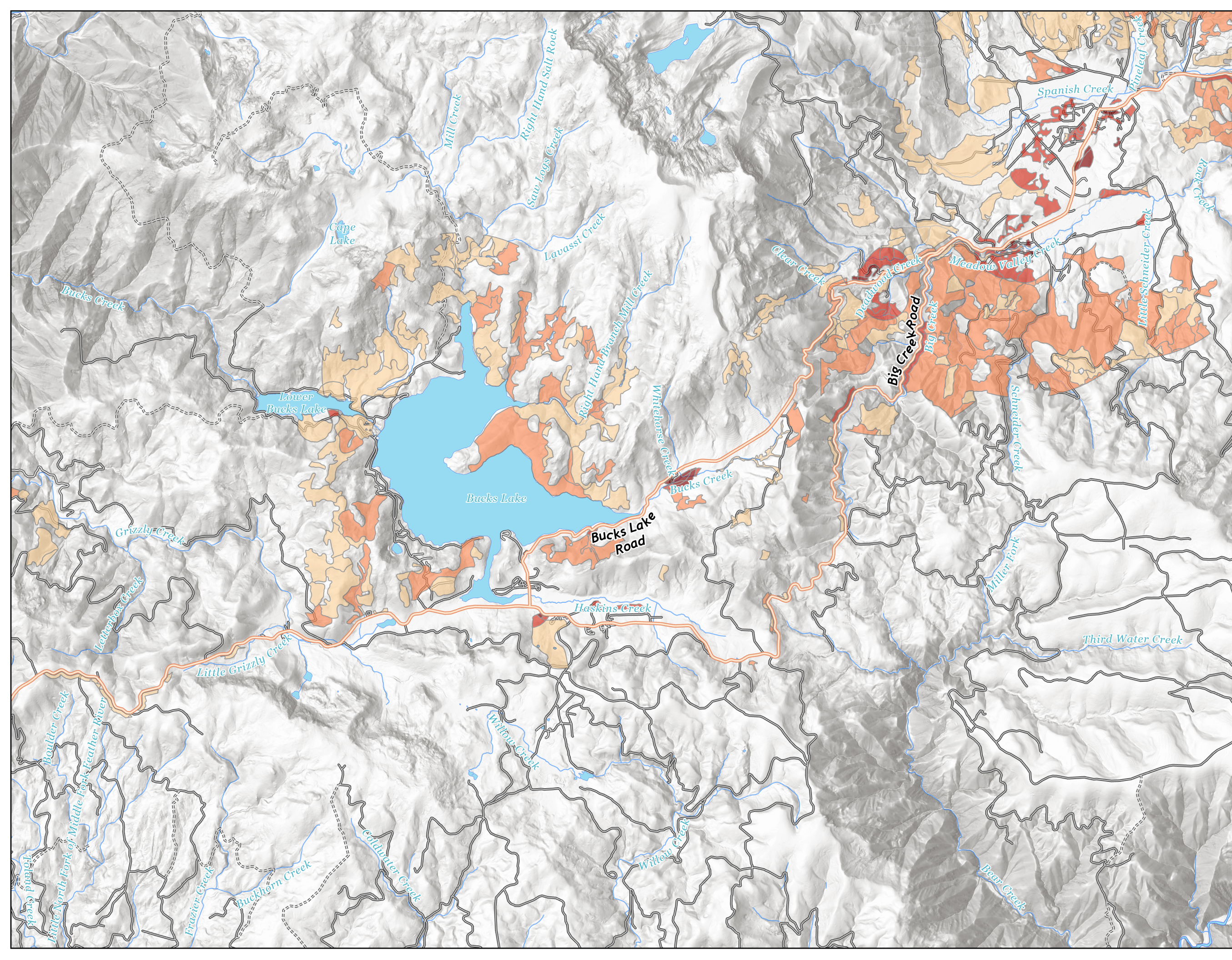
### Recommended Projects

#### Priority Rank

-  Moderate
-  High
-  Very High
-  Extreme
-  Counties
-  Major Road
-  Minor Road
-  Service
-  Track



**DEER CREEK RESOURCES**  
Updated: 31/12/2026



# Recommended Projects Map

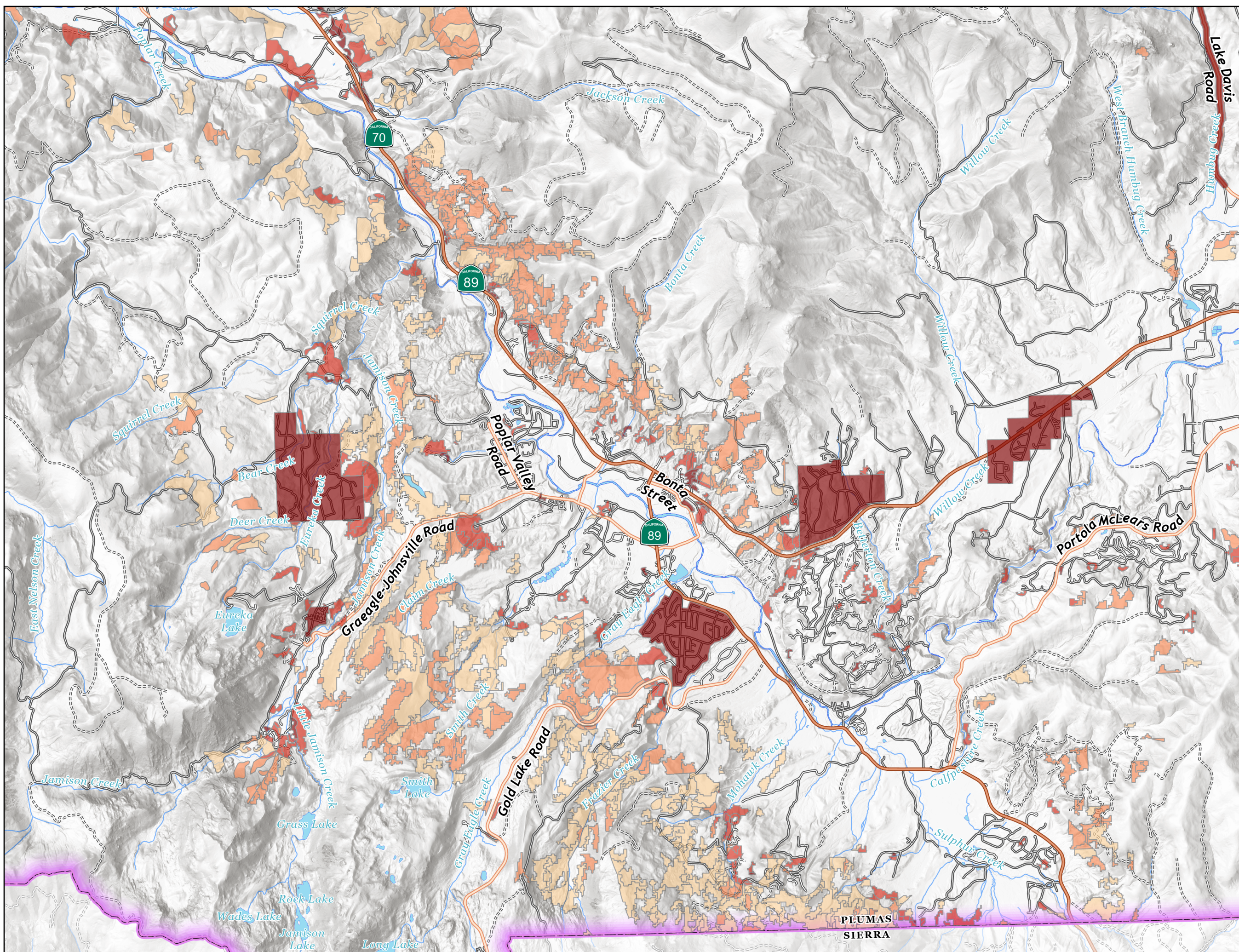
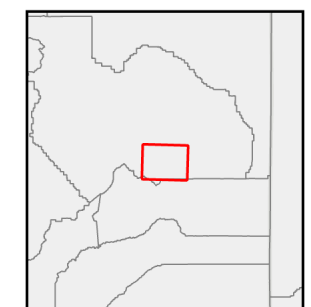
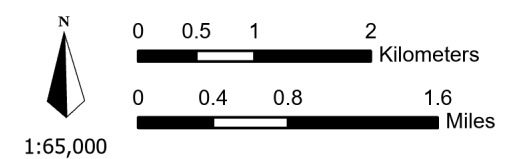
## Graeagle/Blairsdan Area

### Recommended Projects

#### Priority Rank

- Moderate
- High
- Very High
- Extreme
- Counties

- Collector
- Major Road
- Minor Road
- Service
- Track



# Recommended Projects Map

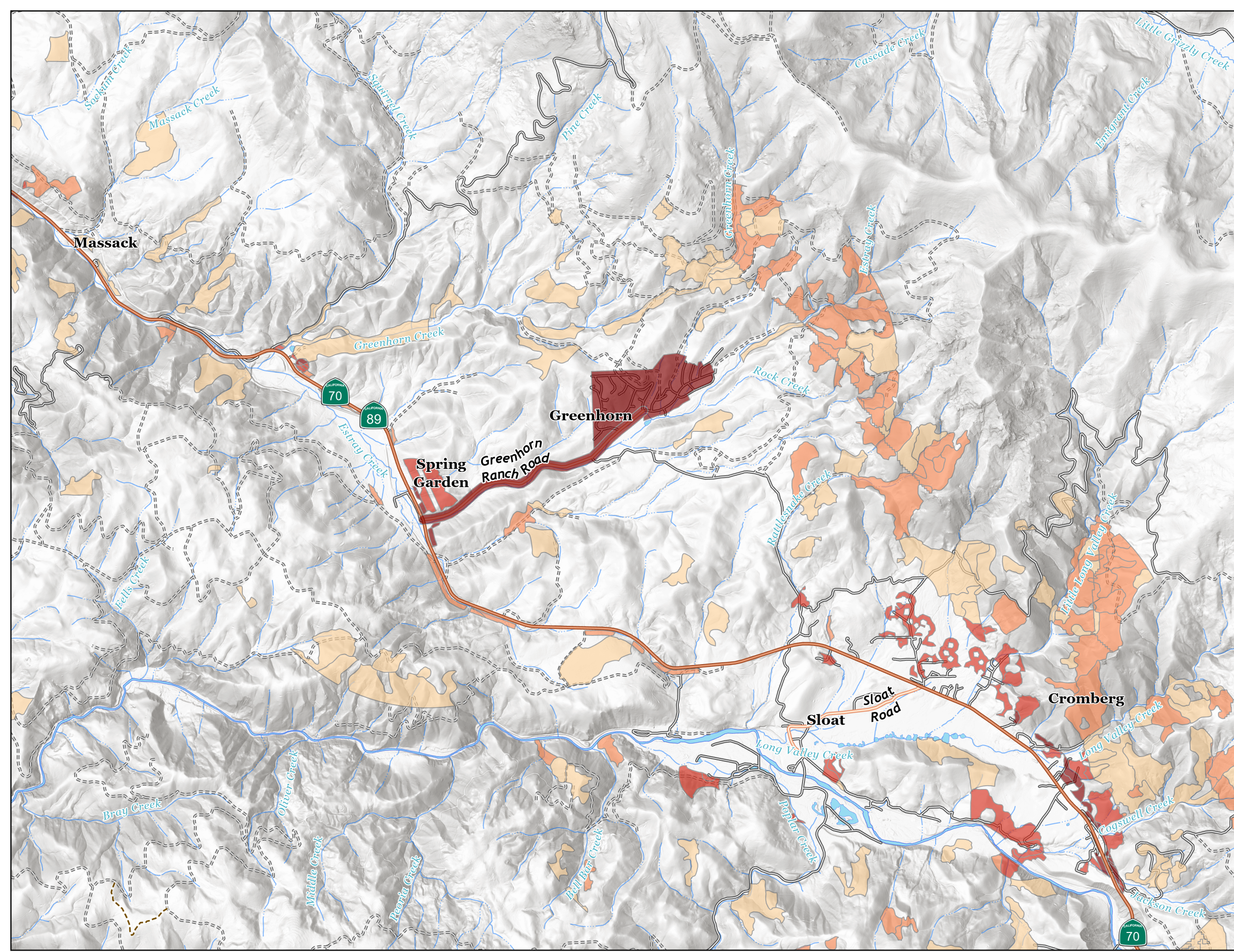
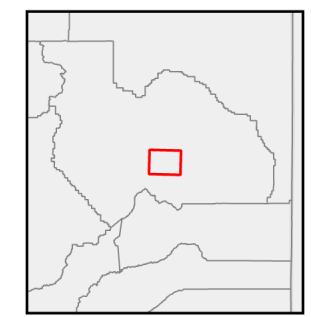
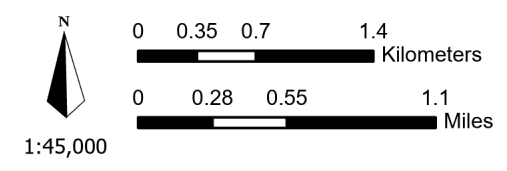
## Greenhorn Area

### Recommended Projects

#### Priority Rank

- Moderate
- High
- Very High
- Extreme

- Counties
- Collector
- Major Road
- Minor Road
- Service
- Path
- Track










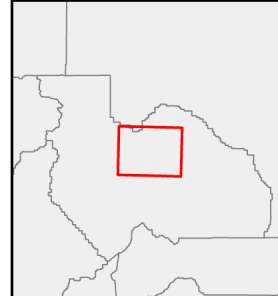
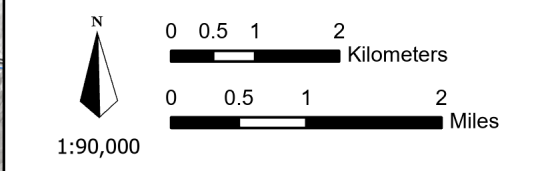
# Recommended Projects Map

## Greenville/Indian Valley Area

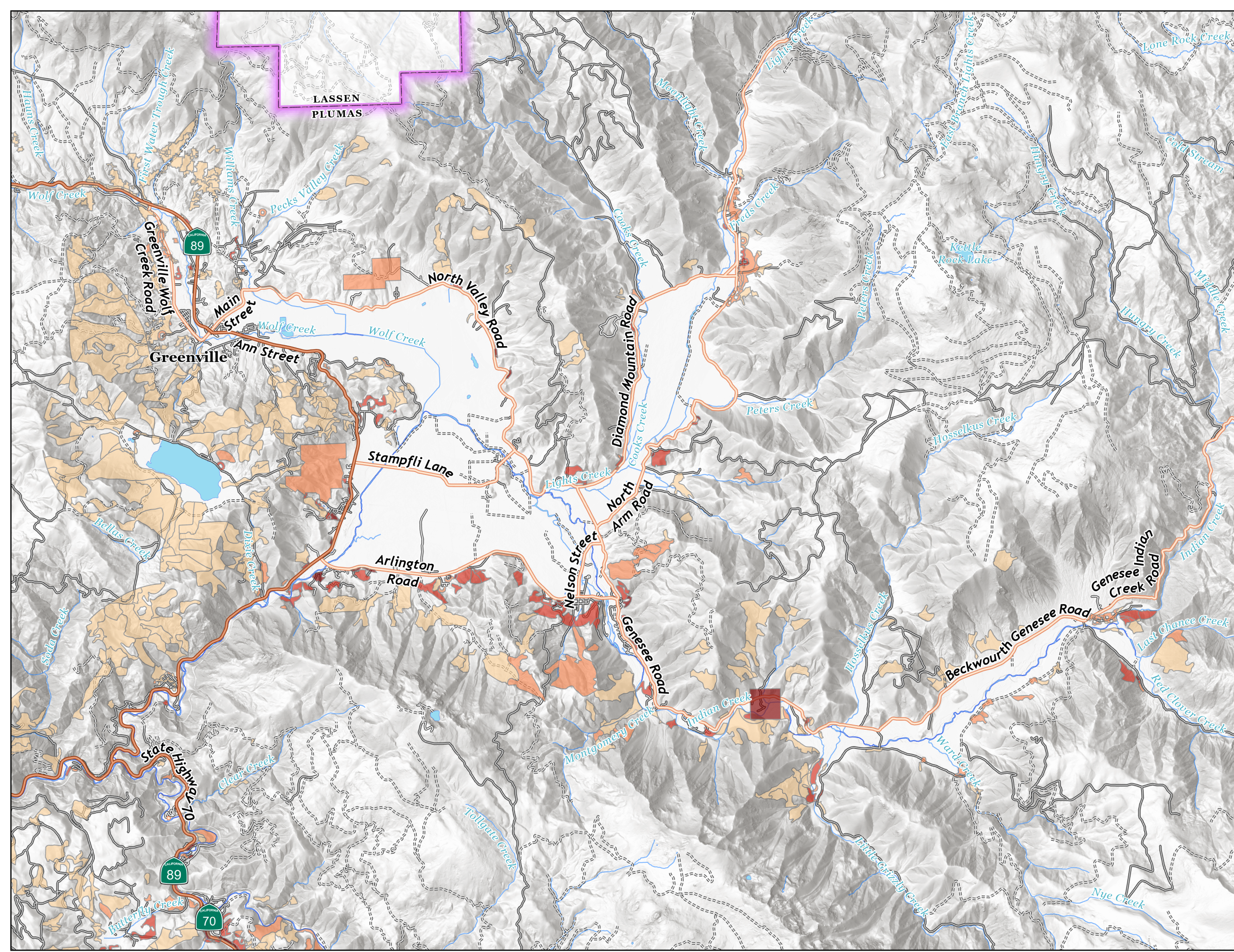
### Recommended Projects

#### Priority Rank

-  Moderate
-  High
-  Very High
-  Extreme
-  Counties
-  Collector
-  Major Road
-  Minor Road
-  Service
-  Track



**DEER CREEK RESOURCES**  
Updated: 31/12/2026



# Recommended Projects Map

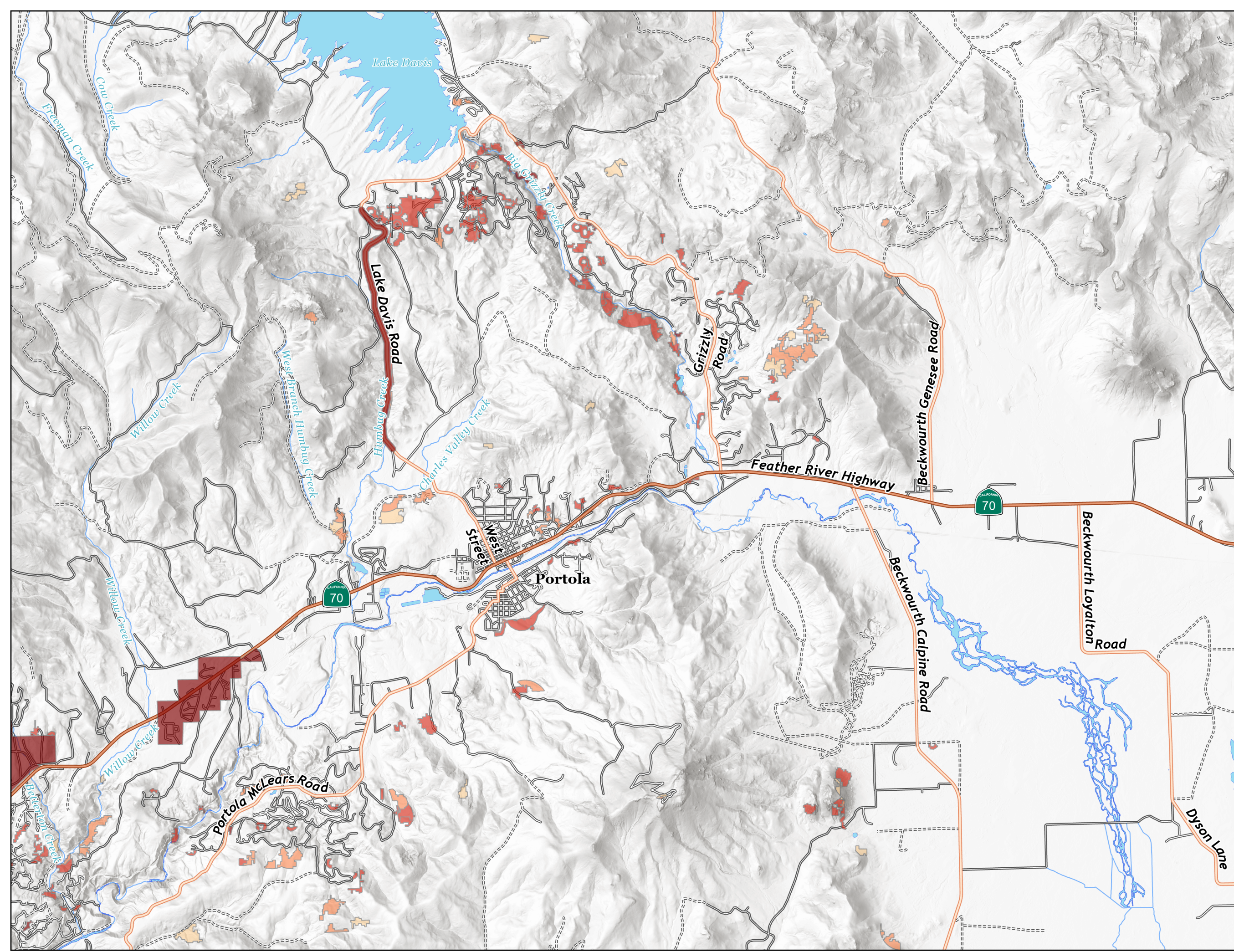
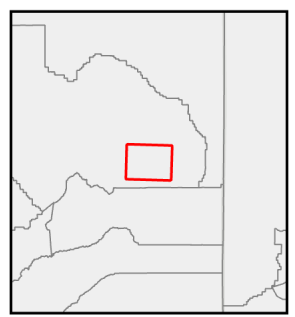
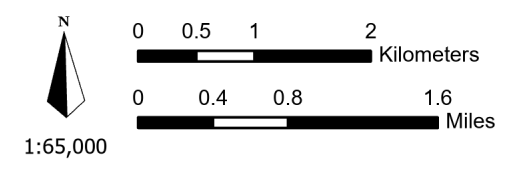
## Portola Area

### Recommended Projects

#### Priority Rank

- Moderate
- High
- Very High
- Extreme

- Counties
- Collector
- Major Road
- Minor Road
- Service
- Track












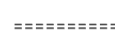
# Recommended Projects Map

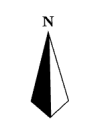
## Quincy Area

### Recommended Projects

#### Priority Rank

-  Moderate
-  High
-  Very High
-  Extreme
-  Counties

-  Collector
-  Major Road
-  Minor Road
-  Service
-  Track



0 0.5 1 2 Kilometers

0 0.5 1 2 Miles

1:90,000

